

SURVEYOR'S OFFICE

# Hamilton County

*Kenton C. Ward, Surveyor*

*Phone (317) 776-8495*

*Fax (317) 776-9628*

*Suite 188*

*One Hamilton County Square  
Noblesville, Indiana 46060-2230*

June 8, 2004

To: Hamilton County Drainage Board

Re: Oliver Shoemaker Drain

Attached is a petition and plans for the proposed relocation of the Oliver Shoemaker Drain. The relocation is being proposed by AMLI Residential Construction, LLP. The proposal is to reconstruct and relocate the original Oliver Shoemaker Drain between Sta. 32+00 and Sta. 58. Station 32+00 is that which is located on the west side of Cumberland Road and is described in my report to the Board dated June 4, 1999 and approved by the Board at it's meeting of June 14, 1999. See Drainage Board Minute Book 5, Pages 154-157. Station 58 is located on the north side of 141<sup>st</sup> Street and is described in my report to the Board dated April 21, 1996 and approved by the Board at it's meeting of May 28, 1996. See Drainage Board Minutes Book 4, pages 235-237.

The portion of new drain is that as shown on the plans prepared by Mid-States Engineering dated January 26, 2004, project number 122-0102. The plans, prepared for AMLI Residential Construction, LLP are titled Site Construction Plans for Oliver Shoemaker Legal Drain Relocation. The lengths to be considered part of the drain are those portions of drain between the following structures as shown on these plans:

Str. ES to OS1, OS2, OS3, OS4, OS5, OS6, OS8.

Structure OS8 is the same as Station 32+00 of the original Oliver Shoemaker Drain. The drain shall also consist of the extension of the existing 30x48" CMPA to OS6. Along with the above lengths of pipe shall be a swale which is to be constructed with the storm sewer.

The relocated drain also consists of the section of existing tile between structures 2 and 3 shown on the plans dated September 20, 2000, Job Number 111-1275 prepared by Mid-States Engineering. The lake shown on these plans (Between ES on 2004 plans and Str. 3 on 2000 plans) shall not be considered as part of the regulated drain. Only the inlet and outlet will be maintained as part of the regulated drain. The maintenance of the pond (lake) will be the responsibility of the property owner. The Board will however retain jurisdiction for ensuring the storage volume for which the lake was designed will be retained. Thereby, allowing no fill or

easement encroachments. Also, to be considered part of the regulated drain is the open ditch between Str. 7 of the 2004 plan and Str. 2 of the 2000 plan along with Str. 7, 8 and 8A.

This line will consist of the following:

36" RCP	75 ft	48" RCP	1626 ft	Open Ditch	290 ft
42" RCP	236 ft	30"x48" CMPA	42 ft		


The total length of new drain shall be 2,269 feet. The 2,600 feet of original drain between Station 32 and Station 58 shall be vacated. This proposal will reduce the length of drain by 331 feet.

The cost of the relocation is to be paid by AMLI Residential Construction, LLP. Because the project is to be paid by the petitioner and is within the boundaries of the petitioner's property, the project falls under the requirements as set out in IC 36-29-27-52.5. Therefore, a hearing is not required for the petition.

The petitioner has provided the Performance Bond as follows:

Name of Bonding Company: Fidelity and Deposit of Maryland  
Bond #: PRF8136481  
Bond Date: March 12, 2004  
Bond Amount: \$198,033.00

I recommend approval by the Board at this time.



Kenton C. Ward  
Hamilton County Surveyor

KCW/llm

HAMILTON COUNTY DRAINAGE BOARD  
NOBLESVILLE, INDIANA

IN RE: \_\_\_\_\_ )  
Hamilton County, Indiana )

PETITION FOR RELOCATION AND RECONSTRUCTION

Construction Limited Partnership *[Signature]*  
AMLJ Residential Properties, L.P. (hereinafter "Petitioner"),

hereby petitions the Hamilton County Drainage Board for authority to relocate and improve a section of the Oliver Shoemaker Open Legal Drain, and in support of said petition advises the Board that:

1. Petitioner owns real estate through which a portion of the Oliver Shoemaker Open Legal Drain runs.
2. Petitioner plans to develop its real estate with roads, buildings, utilities, storm drains, sanitary sewers and other structures.
3. Petitioner's proposed development of its real estate will require relocation and reconstruction of a portion of the Oliver Shoemaker Open Legal Drain, as Specifically shown on engineering plans and specifications filed with the Hamilton County Surveyor.
4. The work necessary for the proposed relocation and reconstruction will be undertaken at the sole expense of the Petitioner and such work will result in substantial improvement to the Oliver Shoemaker Open Legal Drain, without cost to other property owners on the watershed of the Oliver Shoemaker Open Legal Drain.
5. Proposed relocation and reconstruction will not adversely affect other land owners within the drainage shed.
6. Petitioner request approval of the proposed relocation and reconstruction under IC 36-9-27-52.5.

WHEREFORE, Petitioner requests that an Order issued from the Hamilton County Drainage Board authorizing relocation and reconstruction of the Oliver Shoemaker Open Legal Drain, in conformance with applicable law and plans and specifications on file with the Hamilton County Surveyor.

**FILED**  
**MAR 17 2004**

OFFICE OF HAMILTON COUNTY SURVEYOR

*[Signature]*  
\_\_\_\_\_  
Signed

\_\_\_\_\_  
Printed

AMLJ RESIDENTIAL CONSTRUCTION, L.P.  
By: AMLJ Residential Construction, LLC,  
its sole general partner  
By: Bruce W. Rigsbee  
Vice-President



Contract Number:

Project: AMLI AT PAIRIE LAKES

Estimated by: Jay Shockley Mar 05, 2004  
Checked by: Chadi Karam Mar 08, 2004  
Approved by: Jonathan Moen Mar 08, 2004

Units: English  
County: Hamilton

Spec Year: 1999  
Work Type: G400

Letting Date: May 05, 2004

Total Estimate: \$198,033.28

---

202-93047	1.0000 EACH @	\$484.21 =	\$484.21
0001 MANHOLE, REMOVE			
203-02000	1,900.0000 CYS @	\$11.08 =	\$21,052.00
0002 EXCAVATION, COMMON			
205-00001	1.0000 LS @	\$5,000.00 =	\$5,000.00
0003 SEDIMENT AND REROSION CONTROL			
621-00001	1.0000 LS @	\$3,000.00 =	\$3,000.00
0004 SEEDING			
715-00001	1,675.0000 LFT @	\$75.00 =	\$125,625.00
0005 PIPE, RCP, 48 IN.			
715-00002	76.0000 LFT @	\$90.00 =	\$6,840.00
0006 PIPE, RCP, MIN. AREA 8.8 SQ. FT. 48 IN. x 36 IN.			
715-00003	1.0000 EACH @	\$1,200.00 =	\$1,200.00
0007 PIPE END SECTION, RCP, 48 IN.			
720-00001	7.0000 EACH @	\$4,976.01 =	\$34,832.07
0008 MANHOLE, L WITH NEEHAH R-2560-D CASTING			

---

Project Total = \$198,033.28



# Fidelity and Deposit Company of Maryland

Home Office: P.O. Box 1227, Baltimore, MD 21203-1227

## PERFORMANCE BOND

Bond #PRF8136481

KNOW ALL MEN BY THESE PRESENTS, that we, AMLI Residential Construction, LLC, as Principal and Fidelity & Deposit Company, a Corporation of the State of Maryland, authorized to write Surety Bonds in the State of Indiana, as Surety, are jointly and severally held and firmly bound unto the Hamilton County Board of Commissioners, the sum of One hundred ninety-eight thousand thirty-three dollars (\$198,033.00) lawful money of the United State of America, for which payment well and truly to be made, we bind ourselves, executors, administrators, heirs, successors, and assigns, jointly and severally by these presents.

THE CONDITIONS OF THIS OBLIGATION ARE SUCH THAT,

WHEREAS, the Hamilton County Board of Commissioners has required the Principal as a condition of approval and acceptance of the project listed below to post a bond and insure completion of:

Relocation of legal drain at AMLI at Prairie Lakes, NW Corner of Cumberland Road at 141<sup>st</sup> Street, Noblesville, Indiana.

We understand and agree that the only requirements necessary for drawing any part or all the total amount of this bond is a letter of request from the Hamilton County Board of Commissioners signed by the Hamilton County Surveyor stating that the Hamilton County Board of Commissioners considers such a drawing on this bond amount necessary. No further substantiation of the necessity of the draw is required by the bond.


NOW, THEREFORE, if the said Principal shall furnish, install and complete, under the inspection and to the satisfaction of the Hamilton County Board of Commissioners and in accordance with the above described specifications, the improvements aforesaid in said project as hereinbefore listed, then this obligation shall be null and void; otherwise, it shall remain in full force and effect.


Signed, sealed and dated this 12th day of March, 2004

Principal: AMLI Residential Construction, LLC

Surety: Fidelity & Deposit Co. of MD

By: AMLI Management Company

By:   
Charlotte Sparrow, Vice President

By:   
Mark T. Meyers, Attorney-In-Fact

125 S. Wacker Drive, Suite 3100  
Mailing Address

P.O. Box 1227  
Mailing Address

Chicago, IL 60611  
City, State, Zip

Baltimore, MD 21203-1227  
City, State, Zip

**Power of Attorney**  
**FIDELITY AND DEPOSIT COMPANY OF MARYLAND**  
**HOME OFFICE: 3910 KESWICK ROAD, BALTIMORE, MD 21211**

KNOW ALL MEN BY THESE PRESENTS: That the FIDELITY AND DEPOSIT COMPANY OF MARYLAND, a corporation of the State of Maryland, by PAUL C. ROGERS, Vice President, and T. E. SMITH, Assistant Secretary, in pursuance of authority granted by Article VI, Section 2, of the By-Laws of said Company, which are set forth on the reverse side hereof and are hereby certified to be in full force and effect on the date hereof, does hereby nominate, constitute and appoint Mark T. Meyers, Dennis M. Kelly, Daniel J. Schwartz, William S. Fischbein and Nancy M. Evans, all of Chicago, Illinois, EACH its true and lawful agent and Attorney-in-Fact, to make, execute, seal and deliver, for, and on its behalf as surety, and as its act and deed: any and all bonds and undertakings, each in a penalty not to exceed the sum of ONE MILLION DOLLARS (\$ 1,000,000) and the execution of such bonds or undertakings in pursuance of these presents, shall be as binding upon said Company, as fully and amply, to all intents and purposes, as if they had been duly executed and acknowledged by the regularly elected officers of the Company at its office in Baltimore, Md., in their own proper persons. This power of attorney revokes that issued on behalf of Mark T. Meyers, Dennis M. Kelly, Daniel J. Schwartz, and William S. Fischbein, dated February 7, 2001.

The said Assistant Secretary does hereby certify that the extract set forth on the reverse side hereof is a true copy of Article VI, Section 2, of the By-Laws of said Company and is now in force.

IN WITNESS WHEREOF, the said Vice-President and Assistant Secretary have hereunto subscribed their names and affixed the Corporate Seal of the said FIDELITY AND DEPOSIT COMPANY OF MARYLAND, this 16th day of July, A.D. 2002.

ATTEST:

**FIDELITY AND DEPOSIT COMPANY OF MARYLAND**



FOR YOUR PROTECTION  
LOOK FOR THE FIDELITY AND DEPOSIT COMPANY

*T. E. Smith*

T. E. Smith Assistant Secretary


*Paul C. Rogers*

By: Paul C. Rogers Vice President

State of Maryland }  
 County of Baltimore } ss:

On this 16th day of July, A.D. 2002, before the subscriber, a Notary Public of the State of Maryland, duly commissioned and qualified, came PAUL C. ROGERS, Vice President, and T. E. SMITH, Assistant Secretary of the FIDELITY AND DEPOSIT COMPANY OF MARYLAND, to me personally known to be the individuals and officers described in and who executed the preceding instrument, and they each acknowledged the execution of the same, and being by me duly sworn, severally and each for himself depose and saith, that they are the said officers of the Company aforesaid, and that the seal affixed to the preceding instrument is the Corporate Seal of said Company, and that the said Corporate Seal and their signatures as such officers were duly affixed and subscribed to the said instrument by the authority and direction of the said Corporation.

IN TESTIMONY WHEREOF, I have hereunto set my hand and affixed my Official Seal the day and year first above written.



*Carol J. Fader*

Carol J. Fader Notary Public  
 My Commission Expires: August 1, 2004

State Of Illinois

County Of Cook

I, Darla Kinkade, a Notary Public in and for the County, in the State  
aforesaid, do hereby certify that Mark T. Meyers

Attorney-in-Fact of the Fidelity and Deposit Company of Maryland, who is personally known to me, appeared before me this day and acknowledged that he signed, sealed and delivered the foregoing instrument as his free and voluntary act as Attorney-in-Fact of the Fidelity and Deposit Company of Maryland, and as the free and voluntary act of the Fidelity and Deposit Company of Maryland, for uses and purposes therein set forth.

Given under my hand and notarial seal this 12th day of March, 2004



*Darla Kinkade*

Notary Public



### AMLI RESIDENTIAL BOND REQUEST FORM

To Be Completed by AMLI	
Date Requested:	<u>3/19/04</u>
Obligee:	<u>Hamilton County Board of Commissioners</u> <u>c/o Hamilton County Surveyor</u> <u>One Hamilton County Square, Suite 188</u> <u>Noblesville, IN 46060</u>
Obligee Contact:	<u>Steve Cash, (Jerry Liston for release)</u>
Obligee Phone:	<u>317-776-8495</u>
Obligee Form Required? (Y/N)	<u>No</u>
Community / Job Location:	<u>NW Corner of Cumberland Road at 141st Street, Noblesville, IN</u>
Service / Job Description:	<u>Relocation of Legal Drain</u>
Type of Surety Bond:	<u>Construction Performance</u>
Bond Amount Required:	<u>100% of Engineer's Estimated Construction Cost, attached</u>
Estimated Bond Period:	<u>1 year 3/12/04-05</u>
Release Trigger:	<u>Completion of work, Hamilton Co. Surveyor's release</u>
Company to Bill:	<u>AMRESCON, for Prairie Lakes Infrastructure, Project #11401</u>
Requested By:	<u>Bruce Rigsbee</u>
Approved By:	<u>Bruce Rigsbee</u>
To Be Completed by JMB Insurance and Submitted with Invoice	
Bond Number:	<u>PRF8136481</u>
Original Date of Issuance:	<u>3/12/04</u>
Insurance Company:	<u>Fidelity &amp; Deposit</u>
Premium:	<u>\$4,951 - Invoice # 273607</u>
Fax Form to:	1) JMB Insurance Attn: Darla Kinkade 312-915-2245 fax  2) Chicago Corporate Attn: Scott White 312-443-0919 fax

3/12/2004

Legal Drain BondRequestForm.xls.xls/Sheet1

**FILED**

**MAR 17 2004**

**OFFICE OF HAMILTON COUNTY SURVEYOR**

---



CERTIFICATE OF COMPLETION AND COMPLIANCE

To: Hamilton County Surveyor

Re: OLIVER SHOEMAKER LEGAL DRAIN AS-BUILT

I hereby certify that:

1. I am a Registered Land Surveyor or Engineer in the State of Indiana.
2. I am familiar with the plans and specifications for the above referenced subdivision.
3. I have personally observed and supervised the completion of the drainage facilities for the above referenced subdivision.
4. The drainage facilities within the above referenced subdivision to the best of my knowledge, information and belief have been installed and completed in conformity with all plans and specifications.
5. The drainage facilities within the above referenced subdivision to the best of my knowledge, information and belief have been correctly represented on the Record Drawings, Digital Record Drawings and the Structure Data Spreadsheet.

Signature: John R. Heshelman Date: FEBRUARY 28, 2007

Type or Print Name: JOHN R. HESHELMAN

Business Address: 7140 WALDEMAR DRIVE

INDIANAPOLIS, IN 46268


Telephone Number: 317-299-7500

SEAL



INDIANA REGISTRATION NUMBER

S0386



SURVEYOR'S OFFICE

# Hamilton County

Kenton C. Ward, CFM  
 Surveyor of Hamilton County  
 Phone (317) 776-8495  
 Fax (317) 776-9628

Suite 188  
 One Hamilton County Square  
 Noblesville, Indiana 46060-2230

**To: Hamilton County Drainage Board**

**April 17, 2008**

**Re: Oliver Shoemaker: Amlt Relocation**

Attached are as-builts, certificate of completion & compliance, and other information for Amlt Relocation. An inspection of the drainage facilities for this section has been made and the facilities were found to be complete and acceptable.

During construction, changes were made to the drain, which will alter the plans submitted with my report for this drain-dated June 8, 2004. The report was approved by the Board at the hearing held June 14, 2004. (See Drainage Board Minutes Book 7, Pages 471-473)

The changes are as follows:

Structure:	Length:	Diameter:	Height:	Material:	Up Invert:	Dn_Invert	Grade:
OS8-OS6	38	36		RCP	811.87	811.75	0.32
OS6-OS5	394	48		RCP	811.7	810.92	0.2
OS5-OS4	399	48		RCP	810.88	810.17	0.2
OS4-OS3	399	48		RCP	810.13	809.33	0.2
OS3-OS2	246	48		RCP	809.98	808.81	0.23
OS2-OS1	181	48		RCP	808.8	808.58	0.15
OS1-ES	14	60	38	ERCMP	808.58	808.56	0.14
OS7-OS6A	34	48	34	ECMP	815.28	814.88	1
OS6A-OS6	42	48	30	ECMP	814.88	811.81	7.31
8-8A	98	42		RCP	808.4	808.22	0.18
7-8	35	36		RCP	806.37	805.94	1.2
2-3	138	42		RCP	805.86	805.82	0.03

**RCP/CMP Pipe Totals:**

36	73
42	236
48	1619
48 CMPA	76
60 ERCMP	14

**Total: 2018**

<b>Other Drain:</b>	
Open Ditch	290
<b>Total:</b>	<b>290</b>

The length of the drain due to the changes described above is now **2308 feet**.


The non-enforcement was approved by the Board at its meeting on June 28, 2004 and recorded under instrument #200400048567.

The following sureties were guaranteed by Fidelity and Deposit of Maryland and released by the Board on its March 26, 2007 meeting.

**Bond-LC No:** PRF8136481  
**Insured For:** Storm Sewers  
**Amount:** \$198,033.00  
**Issue Date:** March 12, 2004

I recommend the Board approve the drain's construction as complete and acceptable.

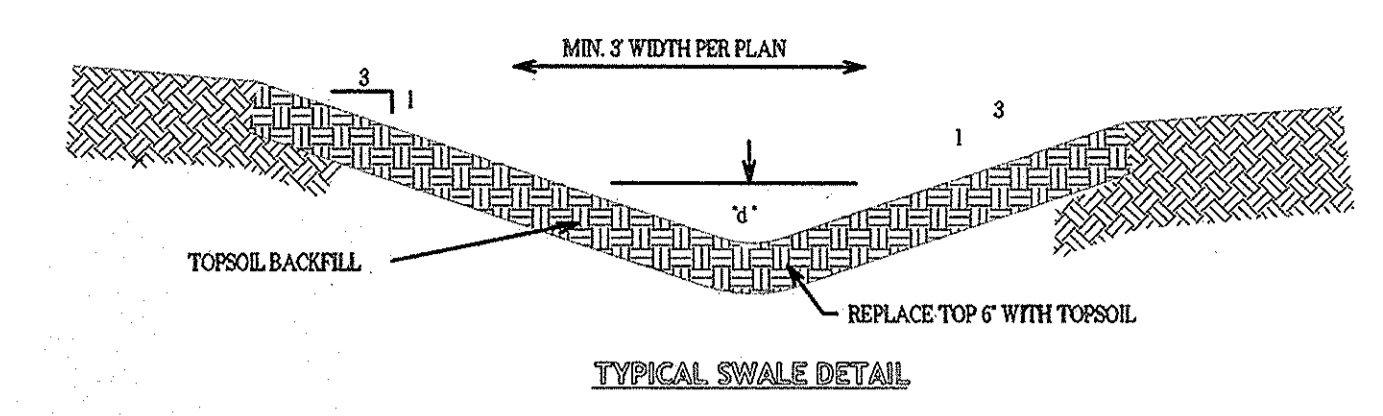
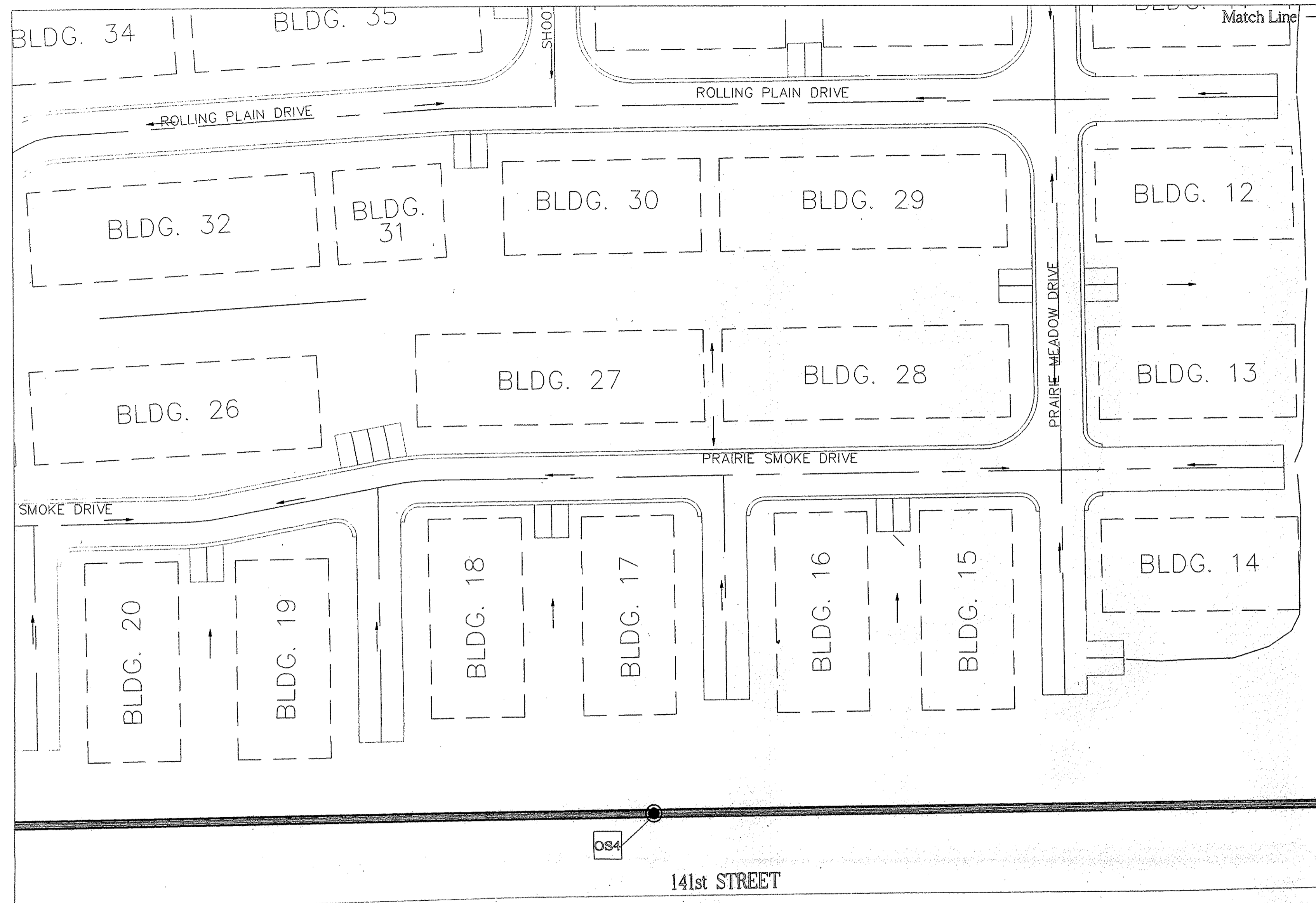
Sincerely,



---

Kenton C. Ward, CFM  
Hamilton County Surveyor

KCW/slm



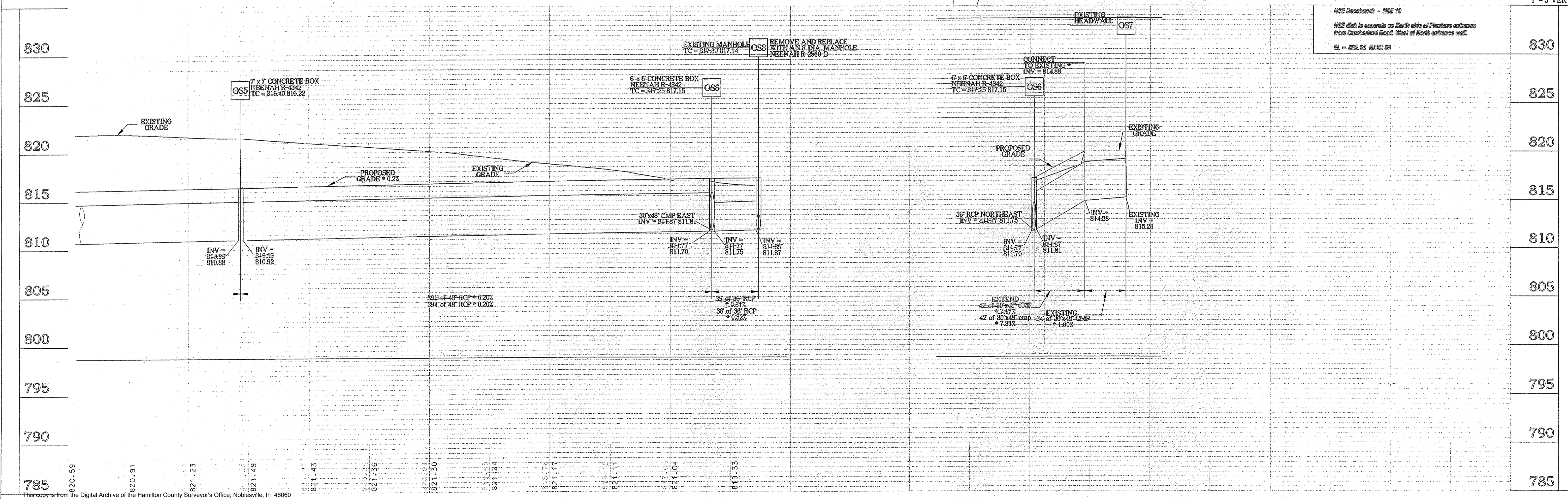
**NOTES:**  
 THE PROPOSED SWALE SHOWN IS AT 0.2% SLOPE.  
 PROPOSED MOUND TO BE CONSTRUCTED AS PART OF THE FUTURE DEVELOPMENT TO THE WEST PROPOSED MOUND SHOWN ON THESE PLANS ARE FOR REFERENCE ONLY. ALL DESIGN IMPROVEMENTS SHALL NOT BE SHOWN ON THIS SET.  
 GRADING WEST AND NORTH SIDE OF THE SWALE SHALL BE AT 3% SLOPE TO MEET EXISTING GRADES. GRADING SHOWN IS ANTICIPATING FUTURE GRADING OF THE ADJACENT PROPERTY.  
 CONTRACTOR SHALL USE EROSION CONTROL MEASUREMENTS AROUND ALL DIRT MOUNDS.  
 ALL MATERIALS AND WORK SHALL CONFORM TO HAMILTON COUNTY SURVEYORS OFFICE STANDARDS AND SPECIFICATIONS.

This information was gathered for input into the Hamilton County Geographic Information System (GIS). This document is considered an official record of the GIS.  
 Entry Date: 4-6-08  
 Entered By: SLM

- LEGEND**
- |   |                     |   |                     |
|---|---------------------|---|---------------------|
| — | EXISTING            | — | PROPOSED            |
| — | PAVEMENT EDGE       | — | PAVEMENT EDGE       |
| ● | STORM SEWER MANHOLE | ● | STORM SEWER MANHOLE |
| ⊙ | POWER POLE          | ⊙ | POWER POLE          |
| ⊕ | FIRE HYDRANT        | ⊕ | FIRE HYDRANT        |
| — | ELECTRIC LINE       | — | ELECTRIC LINE       |
| — | WATER LINE          | — | WATER LINE          |
| — | TELEPHONE LINE      | — | TELEPHONE LINE      |
| — | FENCE LINE          | — | FENCE LINE          |
| ⊗ | TREE                | ⊗ | TREE                |
| ~ | CONTOUR             | ~ | CONTOUR             |
| ▭ | RIP-RAP             | ▭ | RIP-RAP             |



**LEGAL DRAIN PLAN AND PROFILE**



**NOTE:** Manholes - MBE 19  
 MBE ditch in concrete on North side of Platons entrance from Cumberland Road. West of North entrance well.  
 EL = 822.26 MAND 83

SCALES:  
 1" = 40' HOR  
 1" = 5' VER

Designed by:	CAK
Drawn by:	GSB
Checked by:	CAK
Approved by:	KJK

REVISIONS AND DATES

AMLJ AT PRAIRIE LAKES

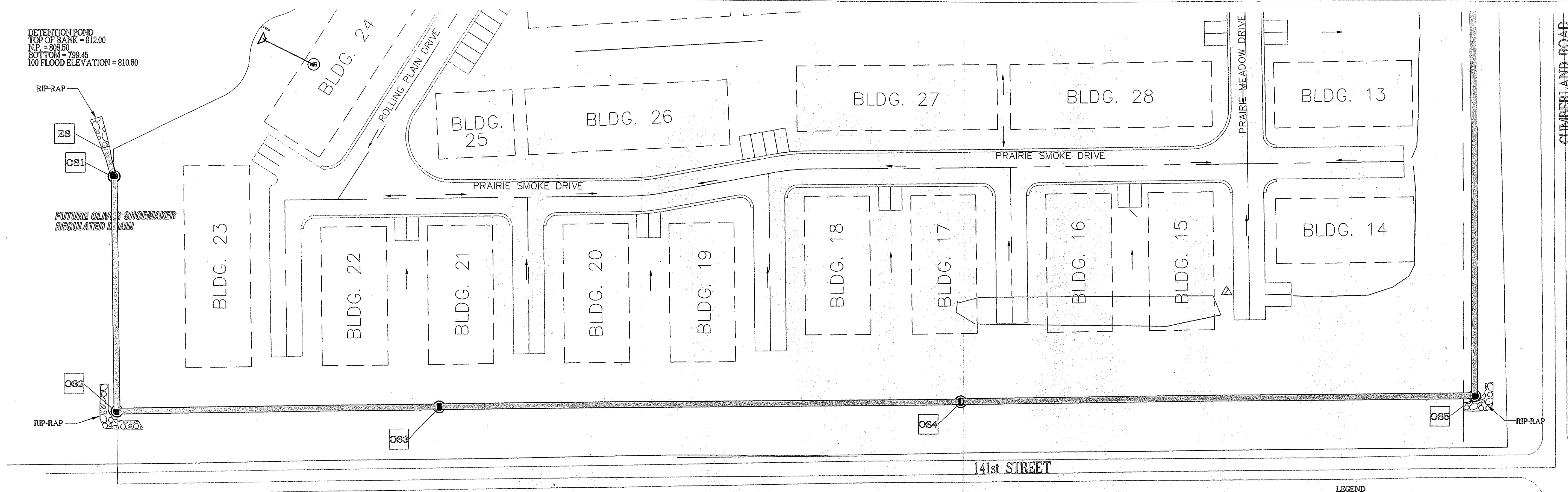
LEGAL DRAIN PLAN AND PROFILE

PREPARED BY:

PREPARED FOR:

DATE: January 26, 2004  
 SCALE: As-Shown  
 PROJECT NO. 122-0102  
 SHEET NO. 3 OF 5

RETENTION POND  
 TOP OF BANK = 812.00  
 N.P. = 805.50  
 BOTTOM = 799.45  
 100 FLOOD ELEVATION = 810.80

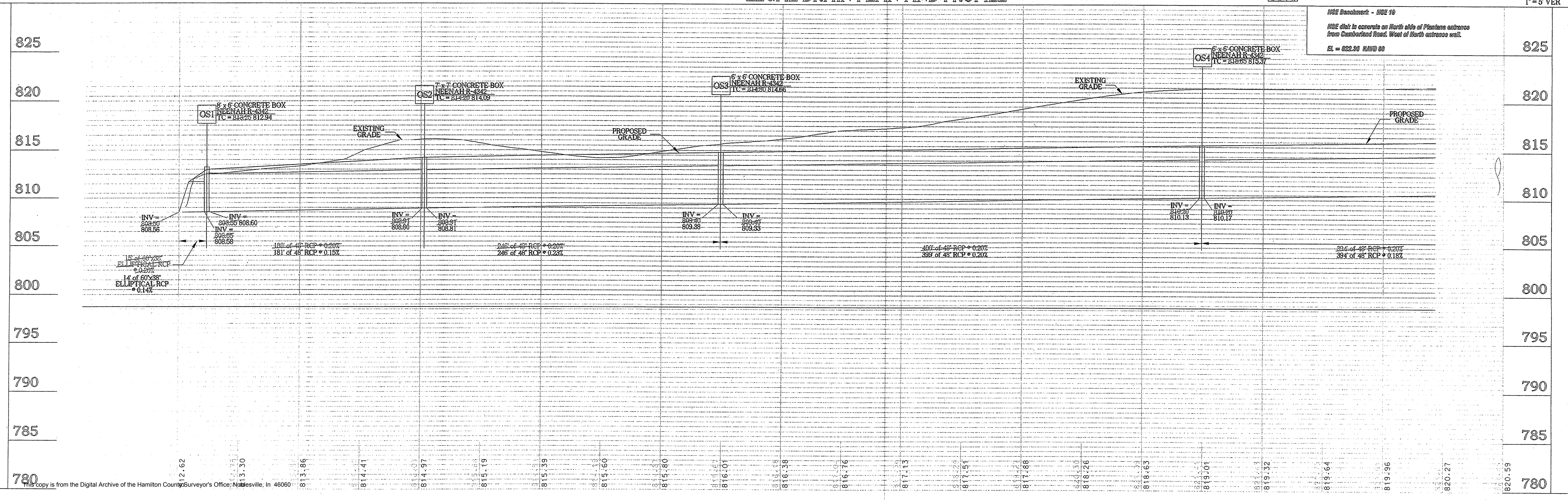


This information was gathered for input into the Hamilton County Geographic Information System (GIS). This document is considered an official record of the GIS.  
 Entry Date: 4-6-06  
 Entered By: SLM

- LEGEND**
- | EXISTING | PROPOSED |
|----------|----------|
| —        | —        |
| ●        | ●        |
| ⊠        | ⊠        |
| ⊙        | ⊙        |
| —W—      | —W—      |
| —T—      | —T—      |
| ⊕        | ⊕        |
| ⊞        | ⊞        |
| ⊞        | ⊞        |

"DON'T DIG BLIND"  
 1-800-382-5544  
 CALL BEFORE YOU DIG

**LEGAL DRAIN PLAN AND PROFILE**



Designed by:	CAK
Drawn by:	GSB
Checked by:	CAK
Approved by:	KJK

REVISIONS AND DATES


AMLI AT PRAIRIE LAKES

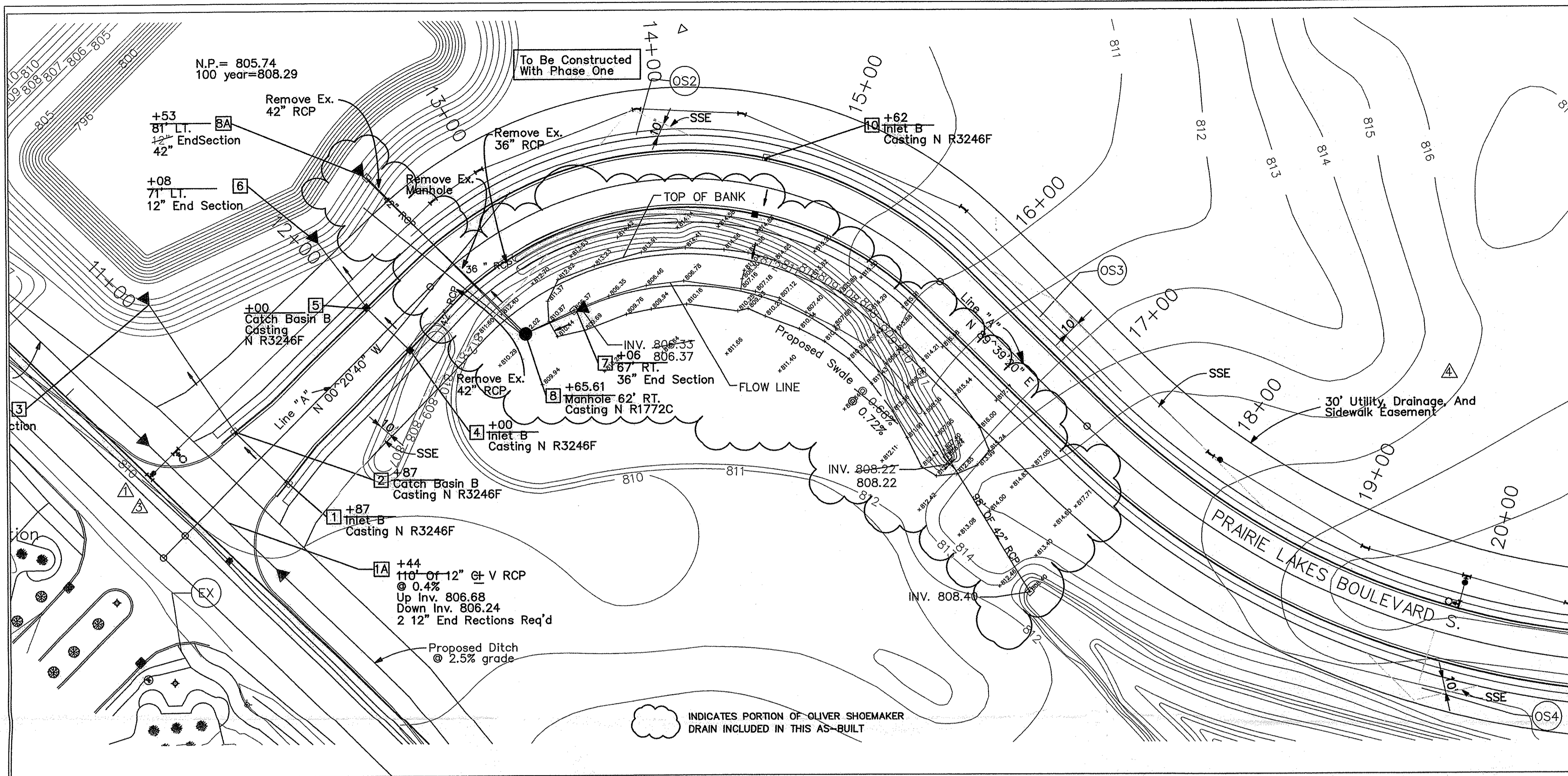
LEGAL DRAIN PLAN AND PROFILE

PREPARED BY: \_\_\_\_\_

PREPARED FOR: \_\_\_\_\_

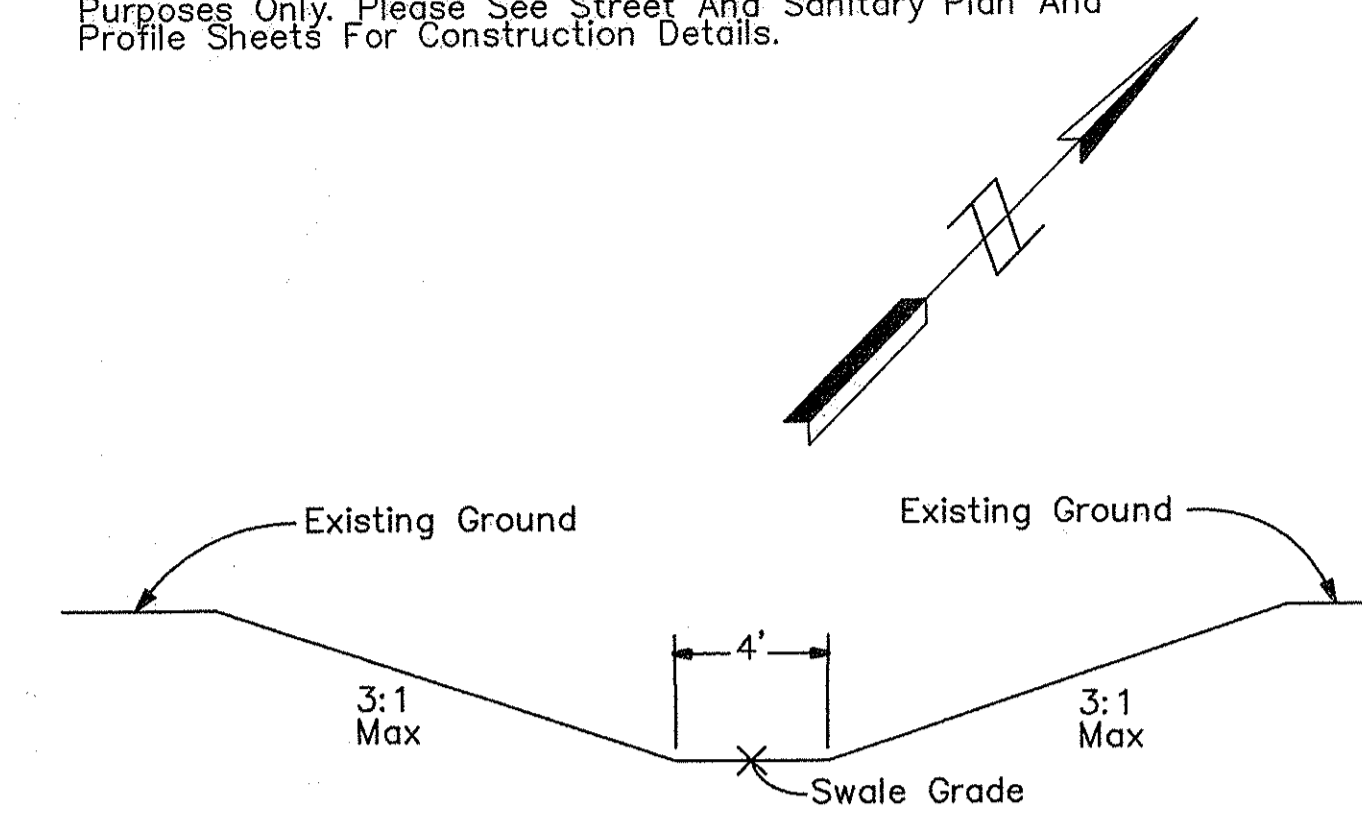
DATE: January 26, 2004  
 SCALE: As-Shown  
 PROJECT NO. 122-0102  
 SHEET NO. 4 OF 5





**GENERAL NOTES**

Water Main And Sanitary Sewer Shown For Informational Purpose Only. Please See Street And Sanitary Plan And Profile Sheets For Construction Details.




TYPICAL SWALE DETAIL  
Not To Scale

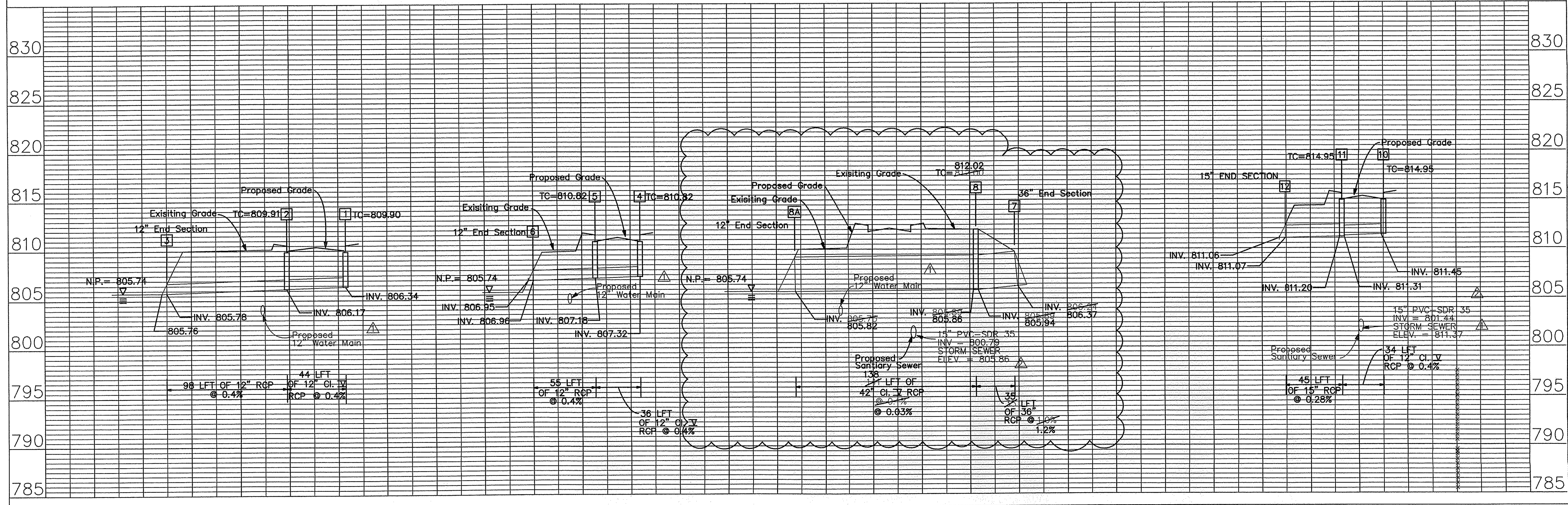
Not Included In Phase One

**CURVE DATA**

P.I. Sta. 22+44.45 Line "A"  
 $\Delta = 90^{\circ}00'00''$  Lt.  
 R = 525.00 ft.  
 T = 525.00 ft.  
 L = 824.67 ft.  
 E = 217.46 ft.



PLAN SCALE: 1" = 40' PROFILE SCALES: HORIZONTAL: 1" = 40' VERTICAL: 1" = 5'



REVISIONS AND DATES

DESIGNED BY	MAH
DRAWN BY	JLW
CHECKED BY	JAR
APPROVED BY	JPM

AMLI at PRAIRIE LAKES  
 STORM SEWER PLAN AND PROFILE  
 LINE "A"

360 E. New York St., Suite 300  
 Indianapolis, IN 46204  
 Phone (317) 634-6434 Fax (317) 634-3576

**AMLI**  
 RESIDENTIAL

PREPARED BY: **Mid-States ENGINEERS**

PREPARED FOR:

DATE: April, 2004  
 SCALE: As Noted  
 PROJECT NO. 112-0179

SHEET NO.  
**C17**



*Kenton C. Ward, CFM*  
*Surveyor of Hamilton County*  
*Phone (317) 776-8495*  
*Fax (317) 776-9628*

*Suite 188*  
*One Hamilton County Square*  
*Noblesville, Indiana 46060-2230*

### ***Map Correction-Field Verification***

**Drain Number:** #42

**Drain Length:** N/A

**Drain Name:** Oliver Shoemaker

**Change + / - :** N/A

**Date:** 08-27-2010

**New Length:** N/A

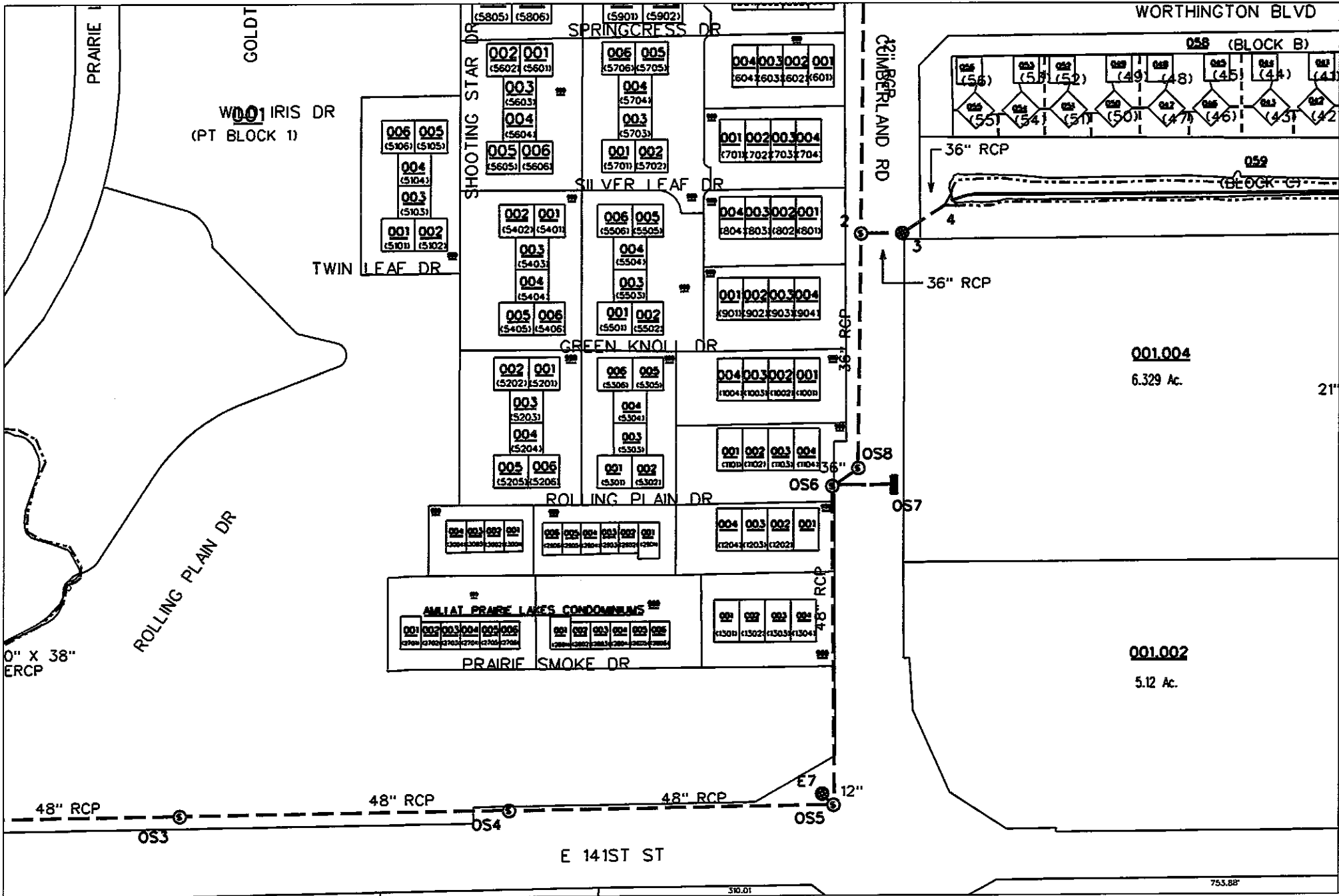
**Verified By:** JLL

**Notes & Sketch:**

---

The Amlt Relocation was modified at Structure 0S6 by the City of Noblesville with the widening of Cumberland Rd. They removed 7 feet of ECMP (48" x 30" ECMP) and replaced it with open ditch and rip rap. It was also discovered at the time of inspection that Structure 0S6A had never been installed at the time of the original relocation.

Suzanne L. Mills  
GIS Specialist



reg\_drain\_hc.dgn 8/27/2010 4:32:36 PM